



Chihuahua **EXPRESS**.com

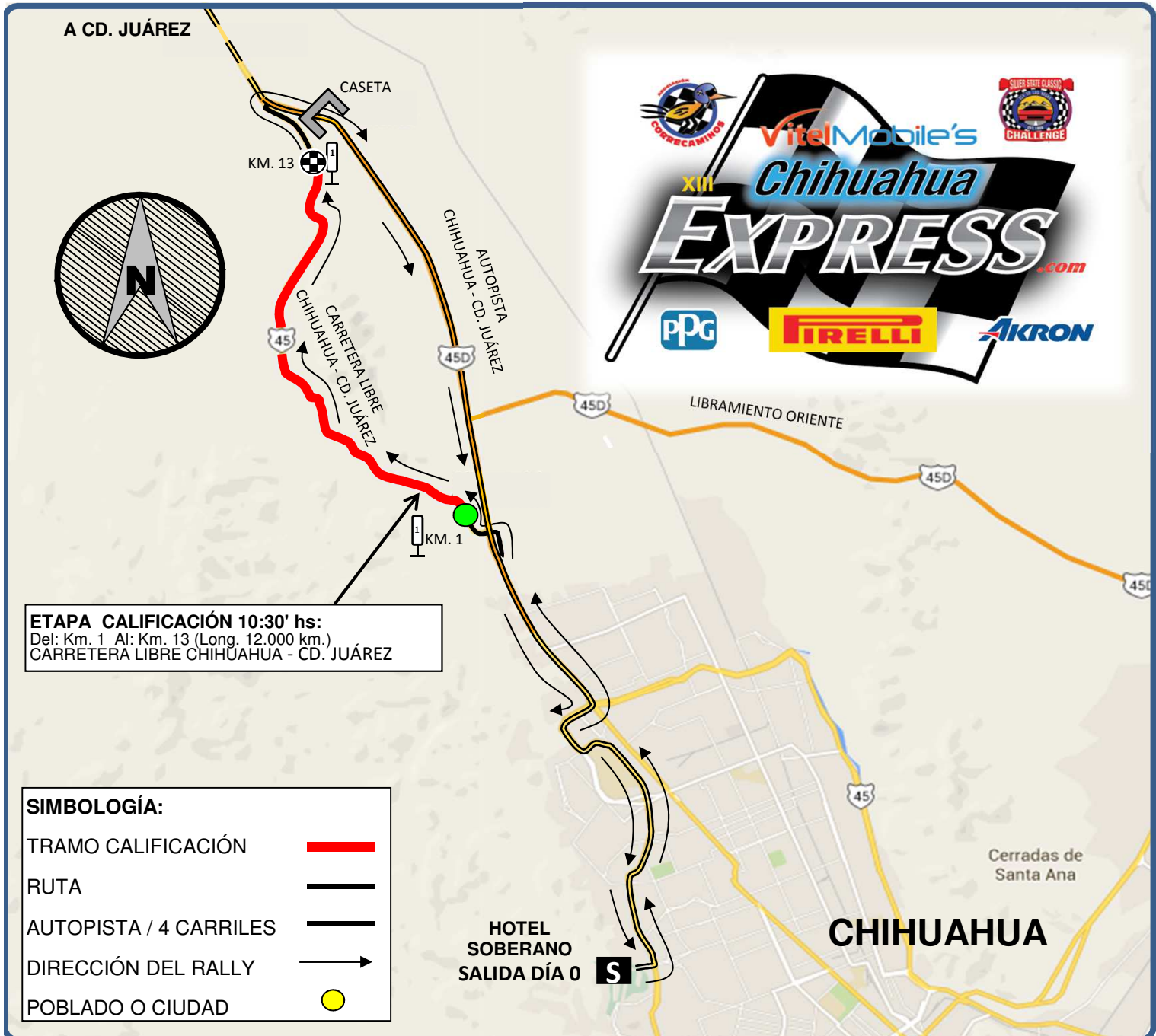


2018


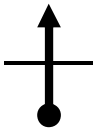
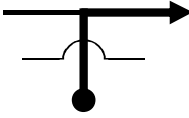
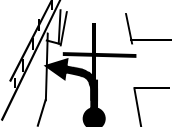



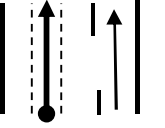
Día 0 Calificación / Qualyfication

"STEVE WALDMAN"

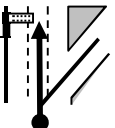
Jueves 19 de Abril / Thursday, April 19



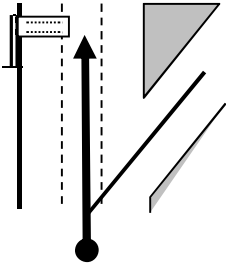


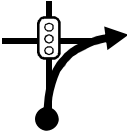
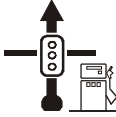
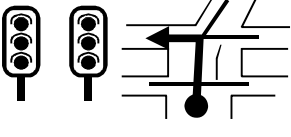
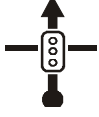
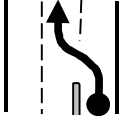
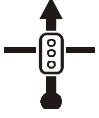
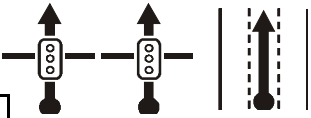
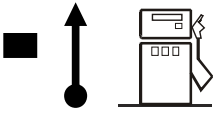
CH	1	Starting Arch at the hotel "Soberano" in Chihuahua	DISTANCE	1
	CH TC	2	Km. 1.1 on Chihuahua - Cd. Juárez free road.	
SPECIAL STAGE			AVERAGE	TIME 00:27'
			34 k/h	

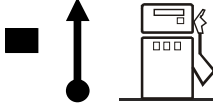



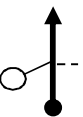

DISTANCE		DIRECTION	INFORMATION	TO GO
TOTAL	PARTIAL			
0.000	0.000	 1	EXIT HOTEL BOOTH "SOBERANO" GPS N 28° 40' 10.42" W 106° 08' 06.68" 1,548 msnm	15.390
0.150	0.150	 2	STOP, STRAIGHT AHEAD.	15.240
0.220	0.070	 3	BUMP, JUNCTION, TO THE RIGHT	15.170
0.770	0.550	 4	TO THE LEFT ON THE RETURN UNDER THE BRIDGE.	14.620
1.190	0.420	 5	GAS STATION RIGHT SIDE.	14.200
1.450	0.260	 6	TRAFFIC LIGHT, STRAIGHT AHEAD	13.940
1.760	0.310	 7	TAKE CENTRAL LANES	13.630
2.730	0.970	 8	STRAIGHT AHEAD BY CENTRAL LANE TO "CD. JUAREZ - UACH"	12.660

NEXT REFERENCE

4.950	2.220	 9	STRAIGHT AHEAD TO "CD. JUAREZ"	10.440
-------	-------	--	--------------------------------	--------

TOW TRUCKS IN CHIHUAHUA: Tel. (614) 413 9999

DISTANCE		DIRECTION	INFORMATION	TO GO
TOTAL	PARTIAL			
4.950	2.220	<div style="text-align: center;">  </div> <div style="text-align: center; margin-top: 5px;">9</div>	<p style="text-align: center;">STRAIGHT AHEAD TO "CD. JUAREZ"</p> 	10.440
5.130	0.180	<div style="text-align: center;">  </div> <div style="text-align: center; margin-top: 5px;">10</div>	STRAIGHT AHEAD.	10.260
7.570	2.440	<div style="text-align: center;">  </div> <div style="text-align: center; margin-top: 5px;">11</div>	BY THE RIGHT TO "CD. JUAREZ" BEFORE THE TRAFFIC LIGHT	7.820
8.080	0.510	<div style="text-align: center;">  </div> <div style="text-align: center; margin-top: 5px;">12</div>	GAS STATION R.S., TRAFFIC LIGHT, STRAIGHT AHEAD	7.310
9.250	1.170	<div style="text-align: center;">  </div> <div style="text-align: center; margin-top: 5px;">13</div>	TRAFFIC LIGHTS (2), TO THE LEFT TO "CD. JUAREZ". (AV. TECNOLÓGICO)	6.140
9.340	0.090	<div style="text-align: center;">  </div> <div style="text-align: center; margin-top: 5px;">14</div>	TRAFFIC LIGHT, STRAIGHT AHEAD TO "CD. JUAREZ"	6.050
9.520	0.180	<div style="text-align: center;">  </div> <div style="text-align: center; margin-top: 5px;">15</div>	TAKE CENTRAL LANES	5.870
9.970	0.450	<div style="text-align: center;">  </div> <div style="text-align: center; margin-top: 5px;">16</div>	TRAFFIC LIGHT, STRAIGHT AHEAD TO "CD. JUAREZ"	5.420
11.050	1.080	<div style="text-align: center;">  </div> <div style="text-align: center; margin-top: 5px;">17</div>	TRAFFIC LIGHT (2), STRAIGHT AHEAD BY CENTRAL LANES	4.340
NEXT REFERENCE				
12.870	1.820	<div style="text-align: center;">  </div> <div style="text-align: center; margin-top: 5px;">18</div>	GAS STATION, RIGHT SIDE MONUMENT LEFT SIDE.	2.520

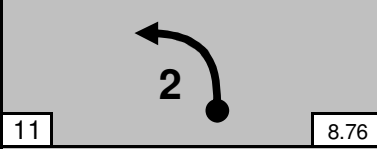
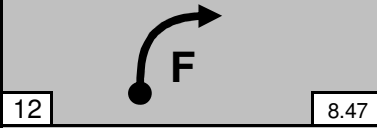
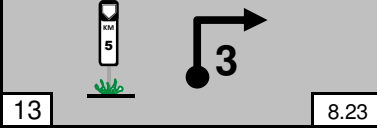
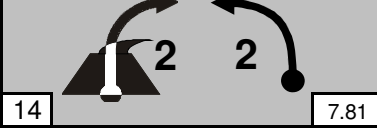

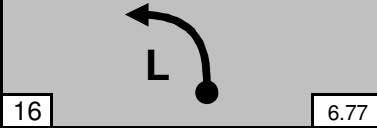


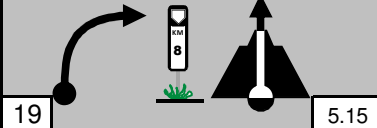
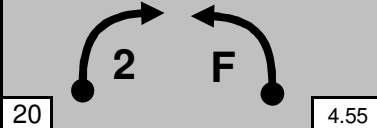
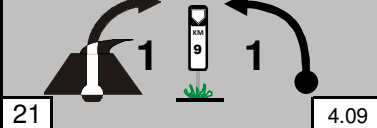
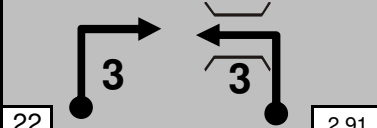
DISTANCE		DIRECTION	INFORMATION	TO GO
TOTAL	PARTIAL			
12.870	1.820	<div style="display: flex; align-items: center;"> <div style="border: 1px solid black; padding: 2px; margin-right: 5px;">18</div>  </div>	GAS STATION, RIGHT SIDE MONUMENT LEFT SIDE.	2.520
13.940	1.070	<div style="display: flex; align-items: center;"> <div style="border: 1px solid black; padding: 2px; margin-right: 5px;">19</div>  </div>	BY THE SIDE ROAD OF THE BRIDGE, TO "CD. JUÁREZ LIBRE".	1.450
14.370	0.430	<div style="display: flex; align-items: center;"> <div style="border: 1px solid black; padding: 2px; margin-right: 5px;">20</div>  </div>	TO THE LEFT UNDER THE BRIDGE TO "CD. JUAREZ LIBRE".	1.020
15.210	0.840	<div style="display: flex; align-items: center;"> <div style="border: 1px solid black; padding: 2px; margin-right: 5px;">21</div>  </div>	ROAD SIGN: "CD. JUAREZ 330"	0.180
15.390	0.180	<div style="display: flex; align-items: center;"> <div style="border: 1px solid black; padding: 2px; margin-right: 5px;">22</div>  <div style="margin-left: 20px;">  </div> </div>	CONTROL "CH 2" MANDATORY STOP HAND TIME CARD TO OFFICER (Mark on floor km. 0 + 950 r.s.)	0.000
<p>DISTANCE AL PRÓXIMO CONTROL "A" 100 m. (KM. 1 + 50 m.)</p> <p>FIN DE SECCIÓN</p>				

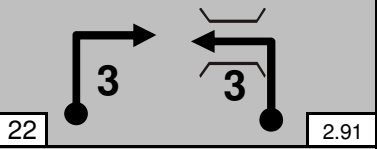
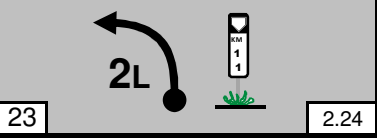
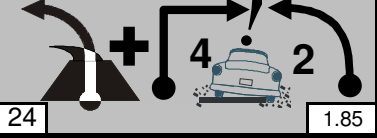


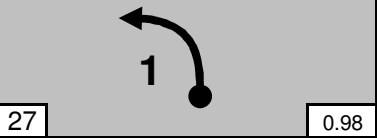
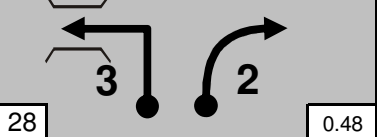



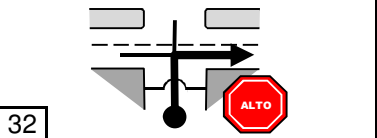

TOW TRUCKS IN CHIHUAHUA: Tel. (614) 413 9999

TC	2	KM. 1.1 FREEWAY TO LIBRE CHIHUAHUA - CD. JUAREZ.	LENGTH	2
CH	G	HOTEL "SOBERANO" IN CHIHUAHUA	39.74 km.	
SPECIAL STAGE			AVERAGE	TIME 00:30'
2	QUALIFICATION "STEVE WALDMAN"		12.000 km.	




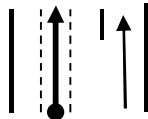



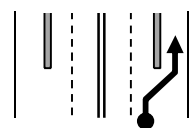


DISTANCE		DIRECTION	INFORMATION	TO GO
TOTAL	PARTIAL			
0.000	0.000		CONTROL "A - TC 2" (HELMETS) START OF SPECIAL STAGE (Mark A on floor r.s.) GPS N 28° 46' 12.01" W 106° 10' 35.61" 1,572 msnm	39.740
0.030	0.030		LEFT LONG	39.710
0.460	0.430		RIGHT 2 !! WITH JUMP.	39.280
0.650	0.190		LEFT FULL	39.090
0.930	0.280		KM. 2, LEFT	38.810
1.290	0.360		CREST WITH RIGHT CON LEFT 1 !	38.450
2.010	0.720		RIGHT 2 !!	37.730
2.370	0.360		LEFT 2 !! WITH RIGHT 1 !	37.370
2.600	0.230		LEFT 1 ! LONG KM. 4	37.140
2.930	0.330		RIGHT 2 ! WITH CREST AND BAD ROAD	36.810
NEXT REFERENCE				
3.240	0.310		LEFT 2 !!	36.500

TOW TRUCKS IN CHIHUAHUA: Tel. (614) 413 9999

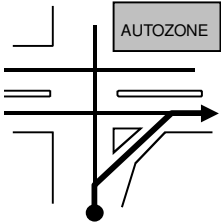

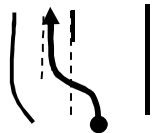
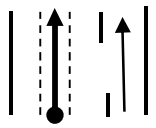
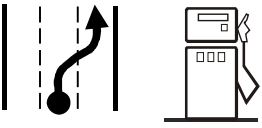

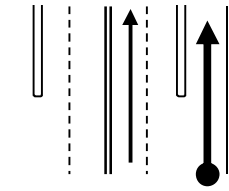

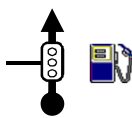
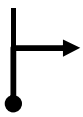
DISTANCE		DIRECTION	INFORMATION	TO GO
TOTAL	PARTIAL			
3.240	0.310		LEFT 2 !!	36.500
3.530	0.290		RIGHT FULL	36.210
3.770	0.240		KM. 5, WITH RIGHT 3 !!! SHORT	35.970
4.190	0.420		CREST WITH RIGHT 2 !! LEFT 2 !	35.550
4.720	0.530		LEFT 3 !!! WITH RIGHT 2 !!	35.020
5.230	0.510		LEFT LONG .	34.510
5.740	0.510		RIGHT 3 !!! ON CREST KM. 7	34.000
6.450	0.710		CREST WITH LEFT 1 !	33.290
6.850	0.400		RIGHT Km. 8 WITH CREST FULL	32.890
7.450	0.600		RIGHT 2 !! WITH LEFT FULL	32.290
7.910	0.460		CREST KM. 9 WITH RIGHT 1 ! WITH LEFT 1 !	31.830
NEXT REFERENCE				
9.090	1.180		RIGHT 3 !!! WITH LEFT 3 !!! WITH BRIDGE.	30.650

DISTANCE		DIRECTION	INFORMATION	TO GO
TOTAL	PARTIAL			
9.090	1.180		RIGHT 3 !!! WITH LEFT 3 !!! WITH BRIDGE.	30.650
9.760	0.670		LEFT 2 !! LONG KM. 11	29.980
10.150	0.390		LEFT ON CREST WITH RIGHT 4 !!!! WITH BAD ROAD WITH LEFT 2 !!	29.590
10.590	0.440		RIGHT 3 !!!	29.150
10.820	0.230		RIGHT	28.920
11.020	0.200		LEFT 1 !	28.720
11.520	0.500		LEFT 3 !!! WITH BRIDGE RIGHT 2 !!	28.220
12.000	0.480		CONTROL "B" END OF STAGE (Km. 13 R. S.)	27.740
			GPS N 28° 51' 04.54" W 106° 12' 46.37" 1,541 msnm	
12.400	0.400		CONTROL "C" MANDATORY STOP (Mark on the floor Km. 13.400)	27.340
13.070	0.670		Km. 14	26.670
13.670	0.600		STOP, BUMPS AND DANGEROUS JUNCTION WITH THE HIGHWAY, TO THE RIGHT TO "CHIHUAHUA CUOTA"	26.070
NEXT REFERENCE				
14.320	0.650		TOLL BOOTH \$ 66.00	25.420

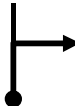
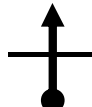


TOW TRUCKS IN CHIHUAHUA: Tel. (614) 413 9999

DISTANCE		DIRECTION	INFORMATION	TO GO
TOTAL	PARTIAL			
14.320	0.650	<div style="border: 1px solid black; padding: 2px; display: inline-block;">33</div> 	TOLL BOOTH \$ 66.00	25.420
22.760	8.440	<div style="border: 1px solid black; padding: 2px; display: inline-block;">34</div> 	STRAIGHT AHEAD TO "CHIHUAHUA"	16.980
24.600	1.840	<div style="border: 1px solid black; padding: 2px; display: inline-block;">35</div> 	KM. 20	15.140
26.070	1.470	<div style="border: 1px solid black; padding: 2px; display: inline-block;">36</div> 	STRAIGHT AHEAD BY BRIDGE, TO "CHIHUAHUA - MEXICO".	13.670
27.700	1.630	<div style="border: 1px solid black; padding: 2px; display: inline-block;">37</div> 	MONUMENT L S.	12.040
28.670	0.970	<div style="border: 1px solid black; padding: 2px; display: inline-block;">38</div> 	STOP LIGHT (2), STRAIGHT AHEAD	11.070
30.860	2.190	<div style="border: 1px solid black; padding: 2px; display: inline-block;">39</div> 	STOP LIGHT, STRAIGHT AHEAD TAKE RIGHT LANE TO "MEXICO - CUAUHEMOC - OJINAGA"	8.880
31.100	0.240	<div style="border: 1px solid black; padding: 2px; display: inline-block;">40</div> 	<p>THROUGH SERVICE ROAD TO "MEXICO - OJINAGA". (RUTA PAISANO)</p> 	8.640
NEXT REFERENCE				
31.440	0.340	<div style="border: 1px solid black; padding: 2px; display: inline-block;">41</div> 	<p>TO THE RIGHT TO "CUAUHEMOC" (ROUTE "PAISANO"). "AUTOZONE STORE" LEFT SIDE</p>	8.300

TOW TRUCKS IN CHIHUAHUA: Tel. (614) 413 9999

DISTANCE		DIRECTION	INFORMATION	TO GO
TOTAL	PARTIAL			
31.440	0.340	 41	TO THE RIGHT TO "CUAUHTEMOC" (ROUTE "PAISANO"). "AUTOZONE STORE" LEFT SIDE 	8.300
33.080	1.640	 42	TAKE LEFT LANE BY BRIDGE TO "CUAUHTEMOC - MEXICO"	6.660
36.410	3.330	 43	STRAIGHT AHEAD BY BRIDGE.	3.330
39.040	2.630	 44	THROUGH SERVICE ROAD. GAS STATION RIGHT SIDE 	0.700
39.200	0.160	 45	STRAIGHT AHEAD BY SERVICE ROAD. 	0.540
39.430	0.230	 46	TRAFFIC LIGHT, STRAIGHT AHEAD. GAS STATION RIGHT SIDE	3.100
NEXT REFERENCE				
39.520	0.090	 49	TO THE RIGHT, UPHILL, TO HOTEL "SOBERANO".	3.010

TOW TRUCKS IN CHIHUAHUA: Tel. (614) 413 9999

DISTANCE		DIRECTION	INFORMATION	TO GO
TOTAL	PARTIAL			
39.520	0.090	 47	TO THE RIGHT, UPHILL, TO HOTEL "SOBERANO".	3.010
39.570	0.050	 48	STOP, STRAIGHT AHEAD.	2.960
39.730	0.160	 49	BUMP	2.800
39.740	0.010	 50	INTERMEDIATE GOAL ARC AT THE ENTRANCE TO THE HOTEL (FOLLOW THE OFFICER'S INDICATIONS)	2.790
			GPS N 28° 40' 10.42" W 106° 08' 06.68" 1,548 msnm	

Tow trucks in this area: Tel. (614) 413 9999